

# CPP - REDW - LBJ 1

## Pacific Rhododendron (*Rhododendron macrophyllum*) and Pacific Trillium (*Trillium ovatum*)

### Ladybird Johnson Grove






# **CPP - REDW - LBJ 2** **Pacific Trillium (*Trillium ovatum*)**      **Ladybird Johnson Grove**



From LBJ1 continue on trail until the loop begins; then proceed to walk the loop counterclockwise; LBJ2-TROV4 (#234) is on the right 9.3m from the sign. Now walk 2.5m to TROV1 (#231) and TROV2 (#232) on the left. Walk an additional 2.5m to TROV3 (#233) on the left.






# CPP - REDW - LBJ 3

Pacific Rhododendron (*Rhododendron macrophyllum*) and Pacific Trillium (*Trillium ovatum*)

## Ladybird Johnson Grove

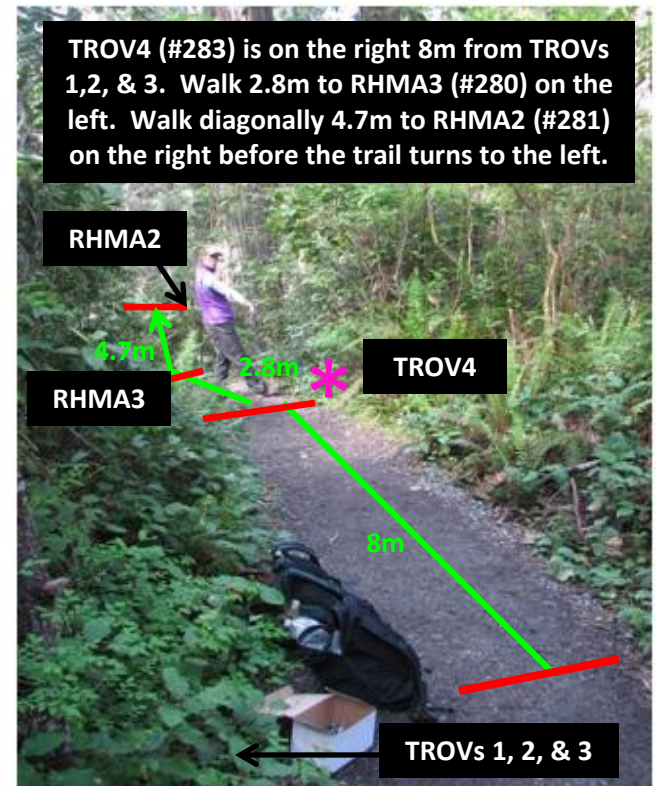
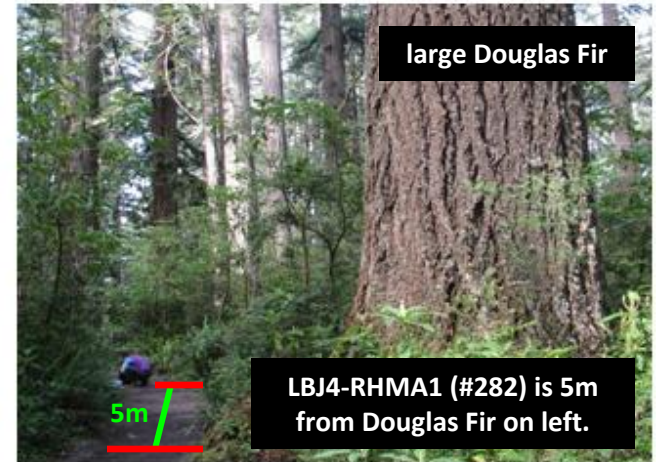
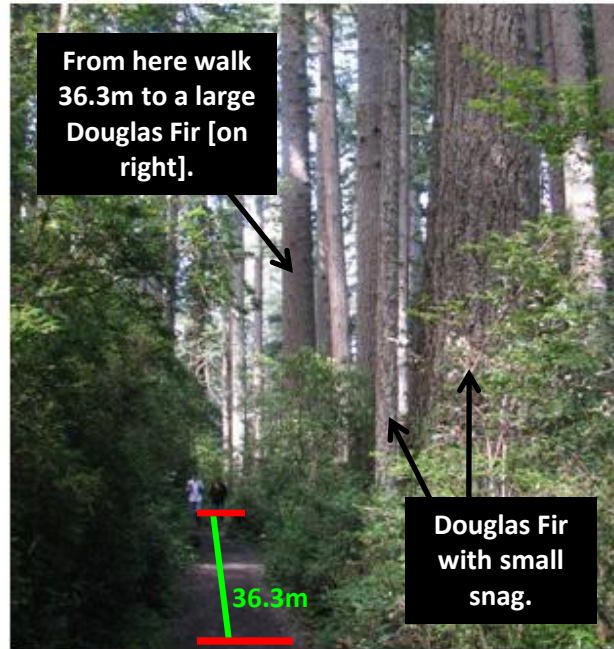




# CPP - REDW - LBJ 4

Pacific Rhododendron (*Rhododendron macrophyllum*) and Pacific Trillium (*Trillium ovatum*)


## Ladybird Johnson Grove





## CPP - REDW - LBJ 5

### Pacific Rhododendron (*Rhododendron macrophyllum*) and Pacific Trillium (*Trillium ovatum*) Ladybird Johnson Grove





## CPP - REDW - LBJ 6

### Pacific Rhododendron (*Rhododendron macrophyllum*) and Pacific Trillium (*Trillium ovatum*)

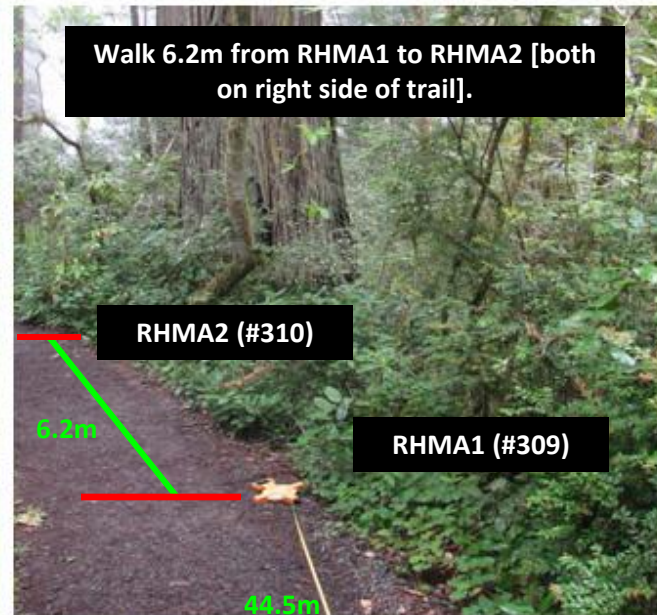
Ladybird Johnson Grove

From LBJ5 you will walk a while before passing a large redwood goose pen on the right and another **hollowed-out fire survivor** on the left.



From **this tree** you will see **two redwoods** ahead of you on the right; these trees mark the start of the 44.5m distance to LBJ6-RHMA1.

Walk 6.2m from RHMA1 to RHMA2 [both on right side of trail].



Walk 3m from RHMA2 to RHMA3 [also on right].



RHMA6 is on left side of trail between RHMA 2 & 3. From here walk 5.5m to RHMA 4 & 5 [also on left]. TROV1 (#314), TROV2 (#315), TROV3 (#316), & TROV4 (#317) are all on right side of trail to the left of RHMA3

